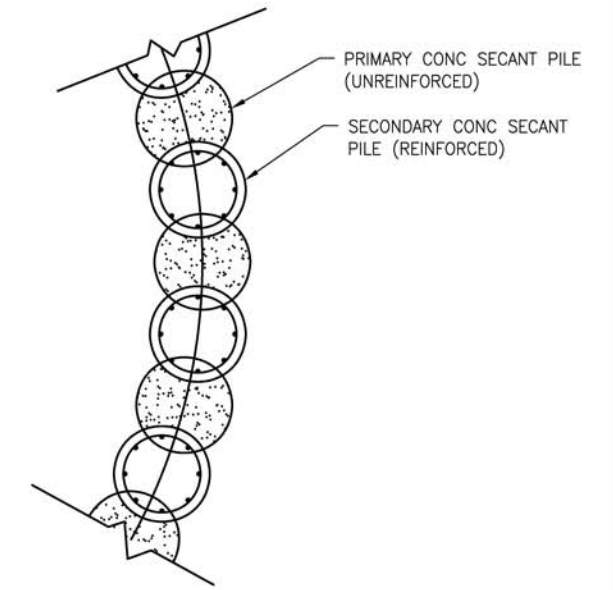
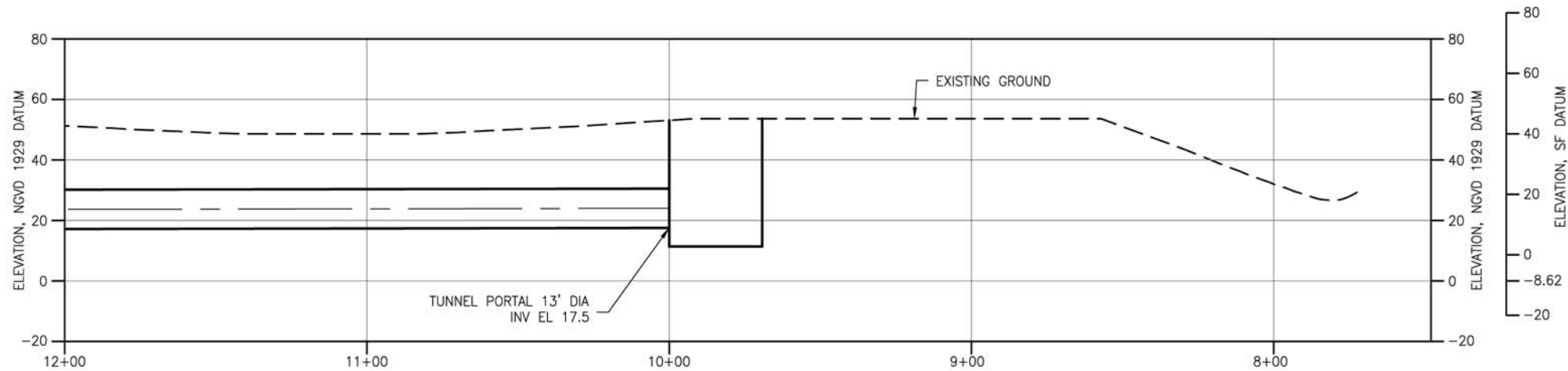




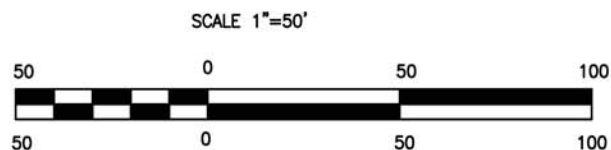
**PLAN VIEW—REFERENCE SF DATUM**  
SCALE: 1"=50'-0"



**DETAIL** 1  
NOT TO SCALE



**PROFILE—REFERENCE NGVD 1929 DATUM**  
SCALE: 1"=50'-0"



**NOTES:**

1. THE PLAN REFERENCES THE SAN FRANCISCO DATUM.
2. THE PROFILE REFERENCES THE NGVD 1929 DATUM. AN ADDITIONAL ELEVATION BAR CORRELATING THE SAN FRANCISCO DATUM HAS BEEN INCLUDED FOR REFERENCE.

**JACOBS ASSOCIATES**  
Engineers/Consultants

**THE CITY OF DALY CITY**  
CALIFORNIA  
DEPARTMENT OF PUBLIC WORKS

**VISTA GRANDE DRAINAGE  
BASIN TUNNEL ANALYSIS**

**FIGURE A.5  
ALTERNATIVE 1A PORTAL**

DRAWN EGB	DATE 10/2007	
CHECKED RHS	SCALE SHOWN	
DESIGNED ESH		<b>0</b> REV.