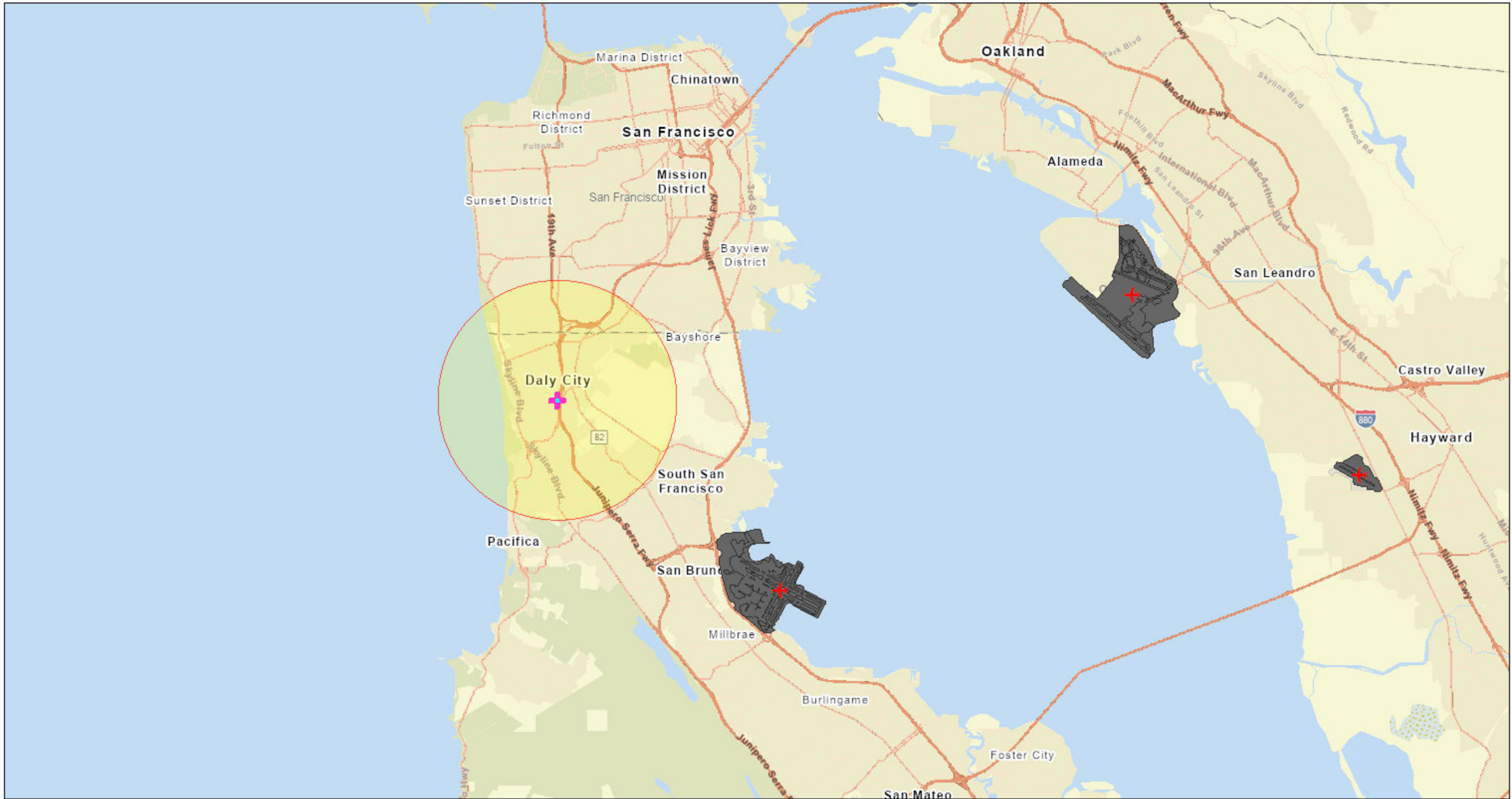


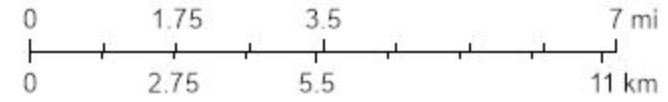
Attachment 3. Airport Proximity



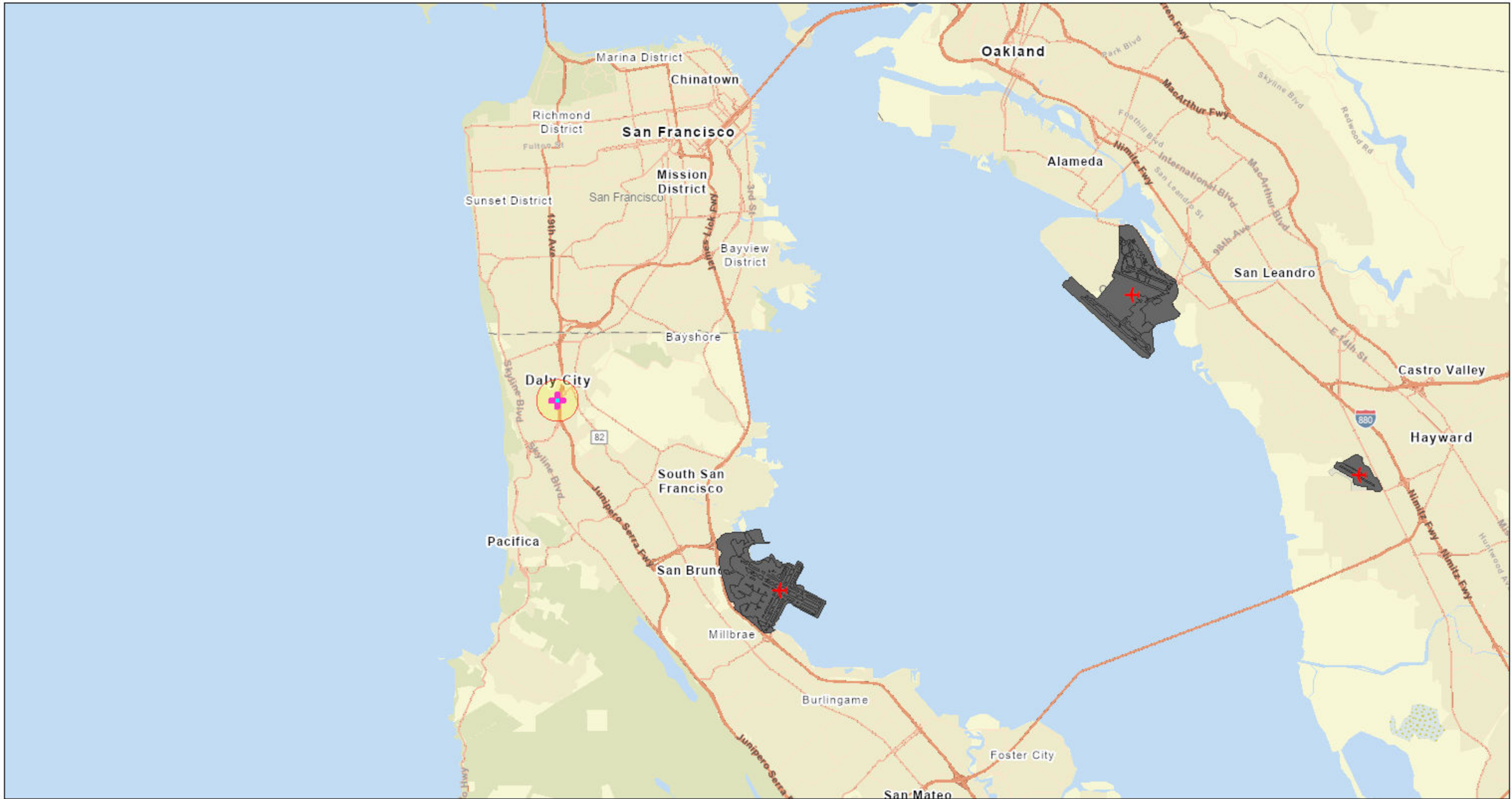
August 11, 2022

- Project Buffer
- Airports within 15,000 feet
- + Search Result (point)
- + Airport Points
- Airport Polygons

1:183,450



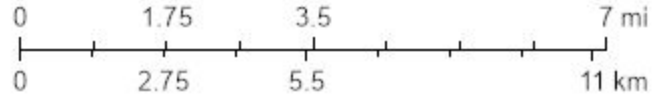
California State Parks, Esri, HERE, Garmin, SafeGraph, METI/NASA, USGS, Bureau of Land Management, EPA, NPS, USDA, EPA OEI



August 11, 2022

- Project Buffer
- Airports within 2,500 feet
- + Search Result (point)
- + Airport Points
- Airport Polygons

1:183,450



California State Parks, Esri, HERE, Garmin, SafeGraph, METI/NASA, USGS, Bureau of Land Management, EPA, NPS, USDA, EPA OEI